


# STATUS OF GIS BASED PROJECT IMPLEMENTATION AT JSAC

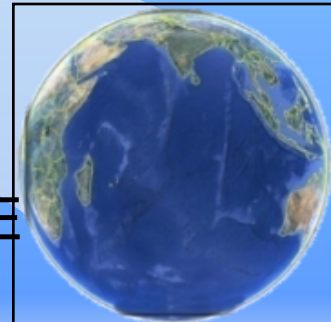


*Two days Thematic Workshop on*

Use of GIS in informed Planning and Decision Making

Sarvesh Singhal, IFS  
Director, JSAC

JHARKHAND SPACE APPLICATIONS CENTRE



# INTRODUCTION

The background is a solid blue color. In the lower half, there are several thin, white, wavy lines that flow from the left side towards the right, creating a sense of movement and depth. The lines are closely spaced and follow a similar undulating path.

# JSAC is working in the field of ...

Data Base  
Generation



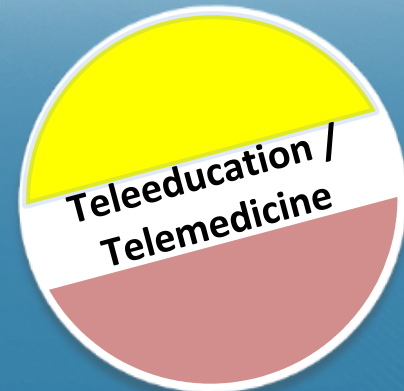
Surveying



Application Development



SATCOM Based Projects



# Details of Important Ongoing Projects

The background of the slide is a solid blue color. In the lower half, there are several thin, white, wavy lines that flow from the left side towards the right, creating a sense of movement and depth. These lines are layered, with some appearing more prominent than others, and they curve and ripple across the bottom of the slide.



# **Project in Implementation**

## **Digitization & Georeferencing of Village Cadastral/Revenue Maps under NLRMP**

### **Implementation Stage**

- ✓ Out of 34798 available Cadastral sheets, 33106 sheets have been digitized
- ✓ 20296 cadastral sheets have been made available on line to the public.

### **GIS Planning**

Database will be used in Mutation and online registration process developed by NIC

### **Support Required**

Remaining cadastral sheets are required to be transferred from Govt. of Bihar

# **Project in Implementation**

## **Jharkhand Forest Management Information System (JFMIS), Dept. of Forest, Environment & Climate Change, Govt. of Jharkhand**

### **Implementation Stage**

- ✓ Digitization of 22,800 Forest Cadastral maps of Jharkhand
- ✓ Web-based GIS Application developed and facilitated with all basic GIS tools, in-built and customized queries, output generation etc.

### **GIS Planning**

Database is uploaded on GIS Portal of Govt. Of Jharkhand

### **Support Required**

No

# Project in Implementation

## GIS Mapping of Government Health Facilities through GPS and Primary Health Facility Survey of Jharkhand State

### Implementation Stage

- ✓ GIS Mapping of all Government Health Facilities - PHC, PHSC, CHC, DH & SDH
- ✓ Collection of infrastructure facilities, available manpower, diseases to be treated, availability of medicine etc.

### GIS Planning

Database will be uploaded on GIS Portal of Govt. of Jharkhand

### Support Required

No



# Project in Implementation

## Watershed Management Information System for Jharkhand Rural Development (WMIS-JRD)

### Implementation Stage

1. The work of all the 57 projects out of 75 (693 Microwatersheds) IWMP sanctioned projects under Batch-1, 2 and 3 is completed and submitted to JSWM-SLNA.
2. All the GIS resources information's generated are made available through web based GIS application - **Watershed GIS**

### GIS Planning

Database is uploaded on GIS Portal of Govt. of Jharkhand

### Support Required

No



# Project in Implementation

## Jharkhand State Spatial Data Infrastructure (JSSDI)

### Implementation Stage

- ✓ The geodatabase at 1:50,000 scale is ready to host on the geoportal after required customization
- ✓ NSDI guideline compliance is in progress.

### GIS Planning

Database will be hosted on dedicated GIS portal and integrated with the database of different Govt. Line Department of Jharkhand

### Support Required

No

# Project in Implementation

Generation of Basic Thematic Layers on 1:2000 scale for 10 cities of Jharkhand using QuickBird / WorldView Data

## Implementation Stage

- ✓ Interpretation and layer generation work is completed.
- ✓ Ground truth/Field verification is in progress

## GIS Planning

Database will be used in preparation of Master Plan and City Development Plan

## Support Required

No

# **Project in Implementation**

## **GIS Mapping of Polling Station and Development of Mobile Apps and Web-based GIS Application for Data Collection**

### **Implementation Stage**

- ✓ Mapping of Polling Stations based on available GIS layer of schools are in progress.

### **GIS Planning**

After completion of database, a web-based GIS application will be developed for Election (Cabinet) Department, Govt. of Jharkhand as per guidelines of Election Commission of India.

### **Support Required**

No



# Project in Implementation

## Jharkhand Crop Information System (JCIS)

### Implementation Stage

- ✓ Rabi, Kharif and Zaid seasons interpretation of crop acreage has been completed for the year 2016.

### GIS Planning

- ✓ Mobile application namely “e-Kisan” for the field data collection has been developed
- ✓ WebGIS application namely “Jharkhand Agriculture Information System” is being developed

### Support Required

No

NOTE

